








## Italy Knowledge Organiser

Map	Human Features			Vocabulary								
 <p><b>ITALY</b></p> <p>Neighboring countries: SWITZERLAND, AUSTRIA, HUNGARY, SLOVENIA, CROATIA, BOSNIA-HERCEGOVINA, SERBIA &amp; MONTENEGRO, ALBANIA, GREECE, FRANCE, MONACO, TUNISIA.</p> <p>Major cities: Aosta, Trento, Milan, Venice, Trieste, Bologna, San Marino, Ancona, San Gimignano, Perugia, Assisi, L'Aquila, Rome, Campobasso, Bari, Brindisi, Amalfi Coast, Paestum, Naples, Pompeii, Sardinia, Cagliari, Palermo, Messina, Reggio di Calabria, Catania, Siracusa.</p> <p>Geographical features: Ligurian Sea, Adriatic Sea, Aeolian Islands, Mt Etna (3350m), Sicily, Calabria.</p> <p>Scale: 0 to 200 km / 0 to 120 miles.</p>	<p style="text-align: center;">Colosseum</p> 	<p style="text-align: center;">Cathedral of Santa Maria del Fiore</p> 	<p style="text-align: center;">Trevi Fountain</p> 	<p><b>climate</b>- weather conditions in an area  <b>source</b>-the original point from which the river flows  <b>meander</b>-following a winding course  <b>tributary</b>-a river or stream flowing into a large river or lake  <b>population</b>-the total number of humans currently living  <b>volcano</b>-a mountain or hill, having a vent through which lava, ash and hot gases are ejected during an eruption.  <b>earthquake</b>- a sudden violent shaking of the ground  <b>lake</b>-a body of water surrounded by land  <b>economic</b>-how society uses its resources  <b>erosion</b>-the process which rock or soil is destroyed by wind, rain or sea  <b>transportation</b>-moving someone or something  <b>mountain range</b>- a series of mountains that are close together</p>								
	<p style="text-align: center;">Leaning Tower of Pisa</p> 	<p style="text-align: center;">Roman Forum</p> 	<p style="text-align: center;">Piazza Navona</p> 									
<p style="text-align: center;">Fact File</p> <p>Population: 60,359,546            Official Language: Italian            Government: Unitary parliamentary republic            Currency: Euro            Area: 301,340km            Capital City: Rome            Other cities: Florence, Venice, Naples, Turin, Pompeii, Milan, and Pisa.</p>	<p>Physical Features</p> <table border="1" style="width: 100%; border-collapse: collapse;"> <tr> <td data-bbox="808 1038 1133 1110" style="text-align: center;">Alps</td> <td data-bbox="1133 1038 1464 1110" style="text-align: center;">Apennine Mountains</td> <td data-bbox="1464 1038 1751 1110" style="text-align: center;">The Dolomites</td> </tr> <tr> <td data-bbox="808 1110 1133 1192" style="text-align: center;">Mount Vesuvius</td> <td data-bbox="1133 1110 1464 1192" style="text-align: center;">Mount Etna</td> <td data-bbox="1464 1110 1751 1192" style="text-align: center;">Lake Garda</td> </tr> <tr> <td data-bbox="808 1192 1133 1279" style="text-align: center;">River Tiber 406 km (252 mi)</td> <td data-bbox="1133 1192 1464 1279" style="text-align: center;">River Arno 241 km (150 mi)</td> <td data-bbox="1464 1192 1751 1279" style="text-align: center;">River Po 652 km (405 mi)</td> </tr> </table>			Alps	Apennine Mountains	The Dolomites	Mount Vesuvius	Mount Etna	Lake Garda	River Tiber 406 km (252 mi)	River Arno 241 km (150 mi)	River Po 652 km (405 mi)
Alps	Apennine Mountains	The Dolomites										
Mount Vesuvius	Mount Etna	Lake Garda										
River Tiber 406 km (252 mi)	River Arno 241 km (150 mi)	River Po 652 km (405 mi)										